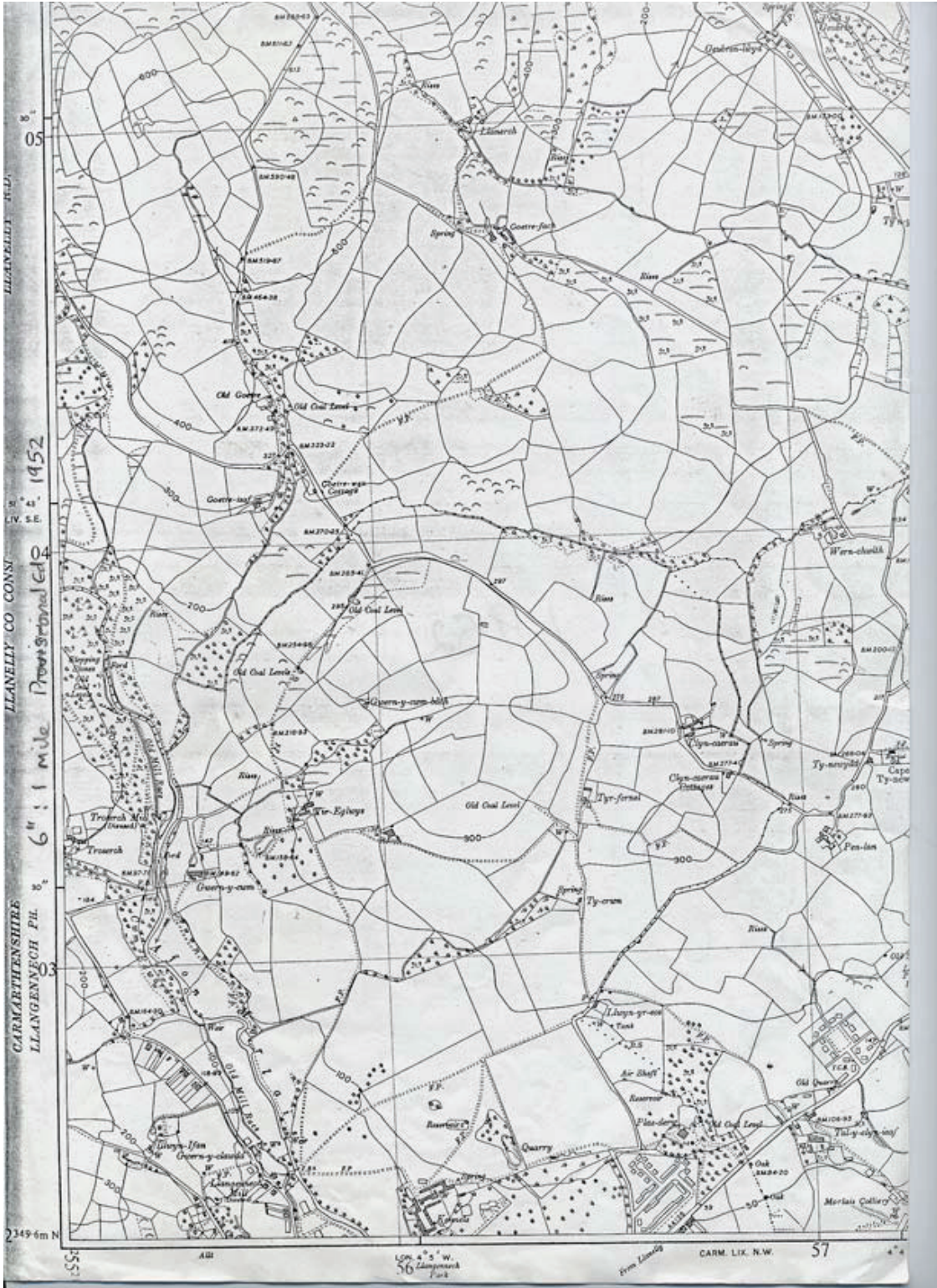
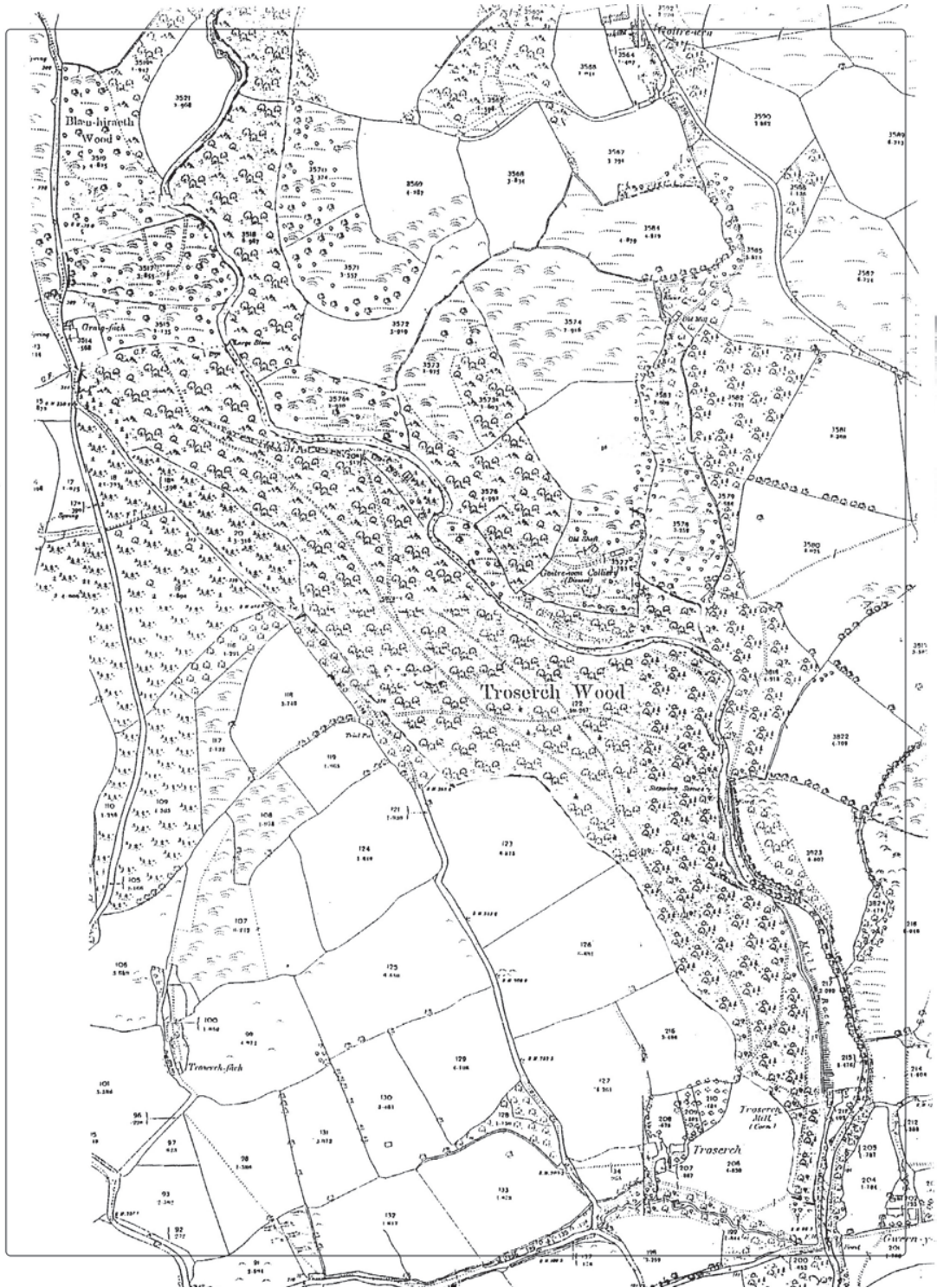


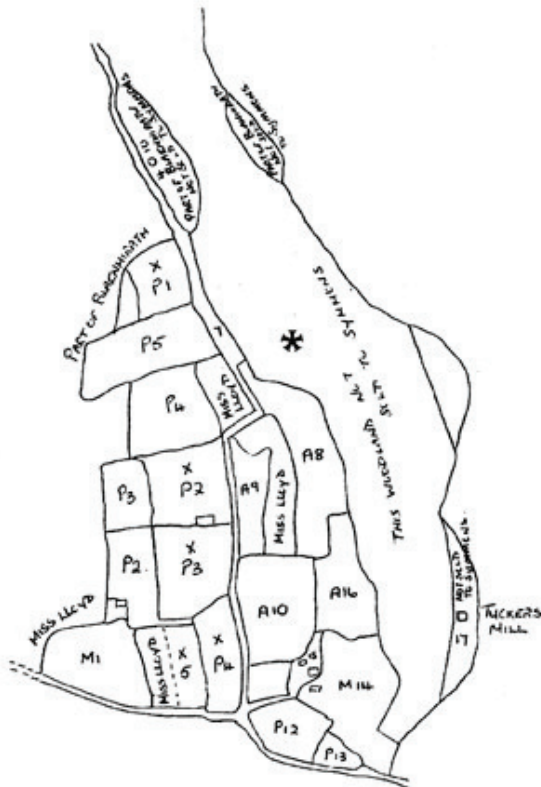
Various Maps of Troserch Woods



1952 Map



Map of Tir Trosserch Occupied by Mark Evans: Tir y Bili glas Occupied by Dd Rees & marked X Both under tennants to Wm Engoed.
*Trosserch Wood marked * now in Sir Thomas own hands. Llangennech Parish.*



1. *Maun Helya*
2. *Ca yr hen Wil*
3. *Ca Brost*
4. *Fant yr*
5. *Ca Cefen*
6. *Rhandir Ca Wil*
7. *Wood on the road*
8. *Ca Graig*
9. *Ca heol*
10. *Ca Sghobar*
11. *Ti Bank*
12. *Ca Cwm*
13. *Ca Bach*
14. *Main Newidd*
15. *Wood & Garden*
16. *Ca Handy*
17. *Field by Tucking Mill*

	A	R	M
1. <i>Ca Wil</i>	2	3	10
2. <i>Ca Gwar y Ti</i>	4	0	32
3. <i>Ca Ban y Ti</i>	4	2	16
4. <i>Ca Cw</i>	3	1	10
5. <i>Main Bili Glas</i>	1	3	00
	15	2	25

Notes:

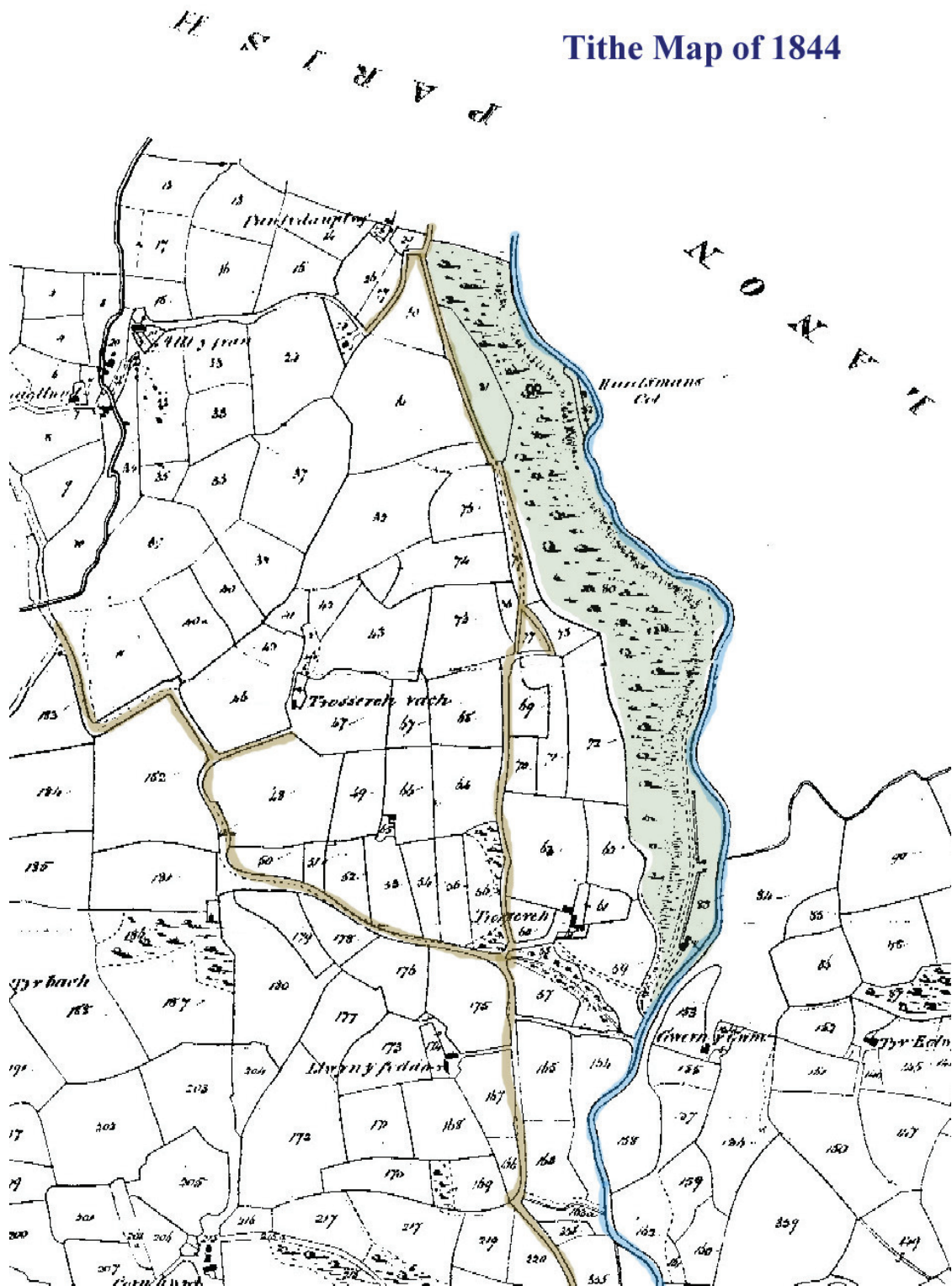
The descriptions "Not sold to Symmons" were added in pencil after 1801.

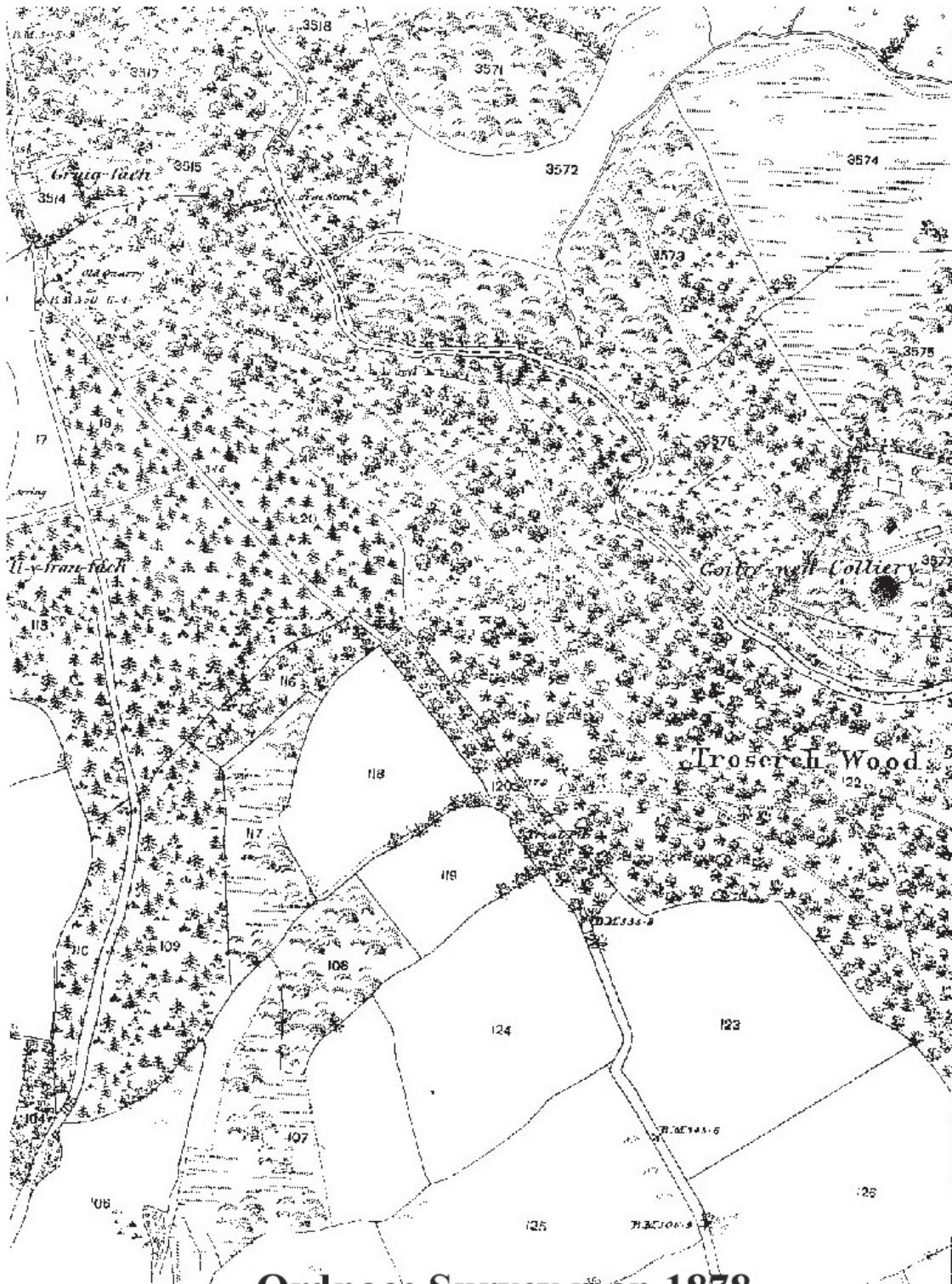
P=Pasture, A=Arable, M=Meadow.

The acreage for the fields above are no longer visible although that of Trosserch Wood is given as 53a 0r 29p

**A Copy of An Estate Map of Sir Thomas Stepney, dated 1767,
held at Carmarthen Record Office**

Tithe Map of 1844





Ordnance Survey map 1878

